

Legend

- Cut & Cover Centreline
- Retained Cut Centreline
- Tunnel Centreline
- Underground Station
(Schematic only, refer to RO Application drawings for precise layout of station)
- POPS Boundary

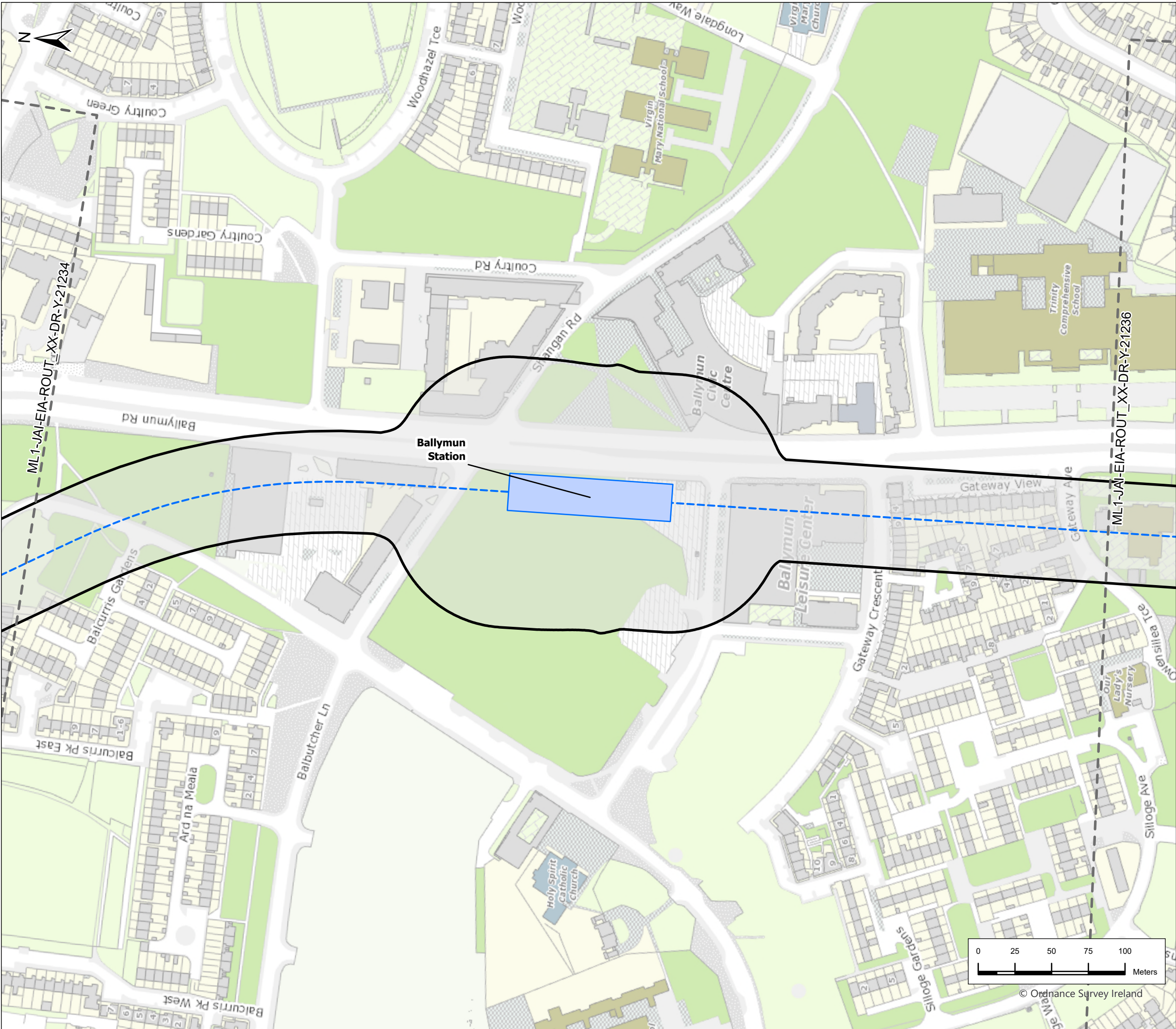
P01	3/2/2024	First Issue	JL	AB	JK	PB
Rev.	Date	Purpose of revision	Drawn	Check'd	Rev'd	Appr'd
<div><div></div><div></div></div>						
<div><div>Client</div><div></div></div>						
<div><div>Drawing Title</div><div>Property Owner Protection Scheme (POPS) Boundary Sheet 1 of 14</div></div>						
<div><div>Drawing Status</div><div>First Issue</div></div>						
Scale @ A3		1:2,500	DO NOT SCALE			
Jacobs No.		32108600				
Client No.						
Drawing No.		ML1-JAI-EIA-ROUT_XX-DR-Y-21234	Rev		P01	
This drawing is not to be used in whole or in part other than for the intended purpose and project as defined on this drawing. Refer to the contract for full terms and conditions.						

© Ordnance Survey Ireland

© National Roads Authority (NRA) 1994-2022. This drawing is confidential and the copyright in it is owned by NRA. This drawing must not be either loaned, copied or otherwise reproduced in whole or in part or used for any purpose without the prior permission of NRA. Transport Infrastructure Ireland (TII) is an operational name of the National Roads Authority.

©Ordnance Survey Ireland 2022/ OSI, NMA, 273. All elevations are in metres and relate to OSI Geoid Model (OSGM02) Malin Head as defined by existing Project Control. All Co-ordinates are in Irish Transverse Mercator Grid (ITM) as defined by OSI active GPS station Tallaght College (TLLG).

Path: \\uniparc-jacobs.com\Dublin\DATA\3\Sustainable Solutions\Metro North\1.1 - Mapping\Working\ESAR_Drawing\CH 20 - Fig 20.16 Settlement Contours.aprx



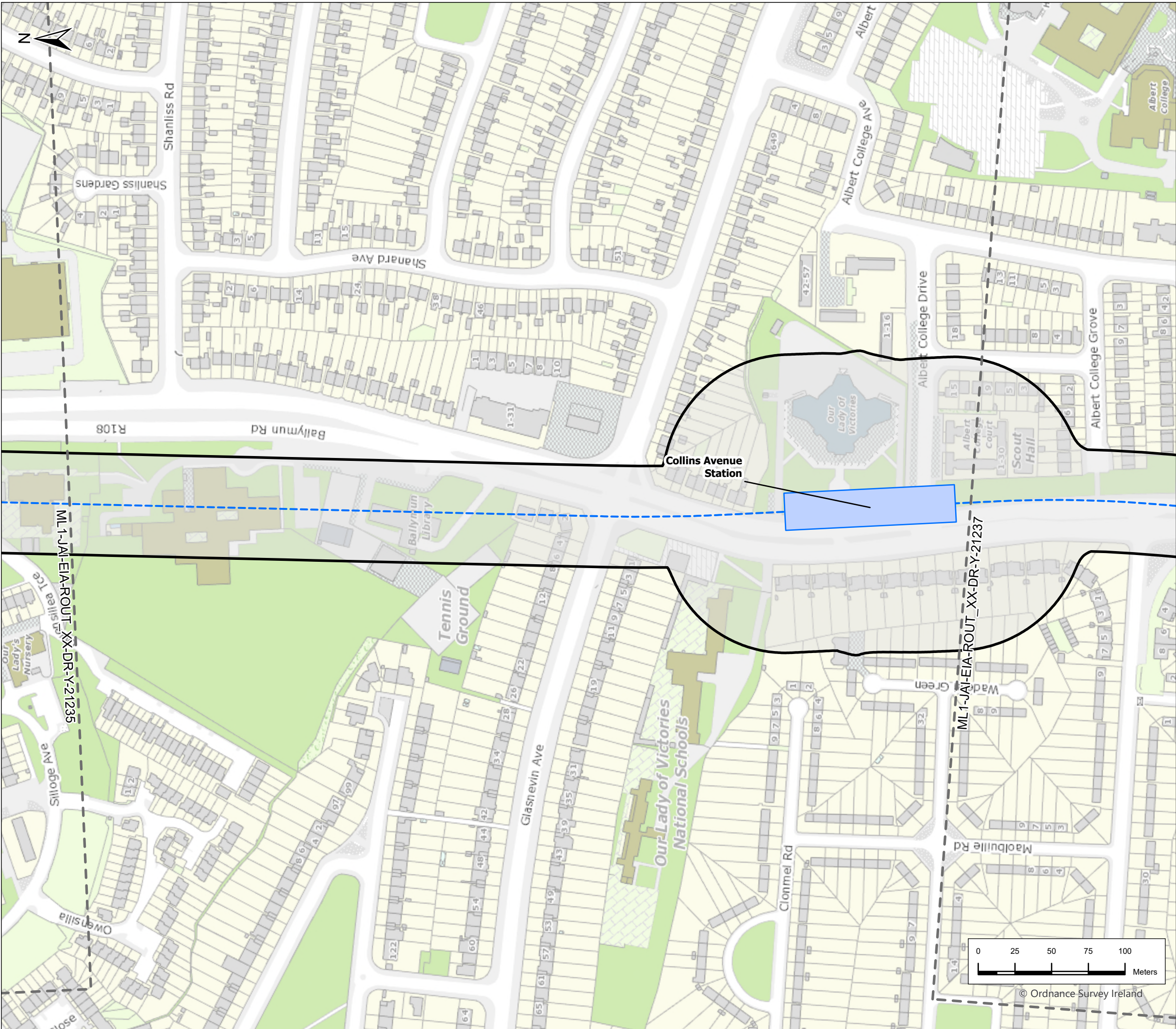
Legend

- Tunnel Centreline
- Underground Station
(Schematic only, refer to RO Application drawings for precise layout of station)
- POPS Boundary

P01	3/2/2024	First Issue	JL	AB	JK	PB
Rev.	Date	Purpose of revision	Drawn	Check'd	Rev'd	App'r'd
<div></div>						
<div><div>Client</div><div></div></div>						
<div><div>Project</div><div></div></div>						
<div><div>Drawing Title</div><div>Property Owner Protection Scheme (POPS) Boundary Sheet 2 of 14</div></div>						
<div><div>Drawing Status</div><div>First Issue</div></div>						
Scale @ A3		1:2,500	DO NOT SCALE			
Jacobs No.		32108600				
Client No.						
Drawing No.		ML1-JAI-EIA-ROUT_XX-DR-Y-21235				Rev P01
This drawing is not to be used in whole in or part other than for the intended purpose and project as defined on this drawing. Refer to the contract for full terms and conditions.						

© Ordnance Survey Ireland

Path: \\unipr-jacobs.com\Dublin\Data\3\1\Sustainable Solutions\Metro North\11 - Mapping\Working\ESAR_Drawing\CH 20 - Fig 20.16 Settlement Contours.aprx



Legend

- Tunnel Centreline
- Underground Station (Schematic only, refer to RO Application drawings for precise layout of station)
- POPS Boundary

P01	3/2/2024	First Issue	JL	AB	JK	PB
Rev.	Date	Purpose of revision	Drawn	Check'd	Rev'd	Appr'd

Client

Project

Drawing Title

Property Owner Protection Scheme (POPS) Boundary
Sheet 3 of 14

Drawing Status

First Issue

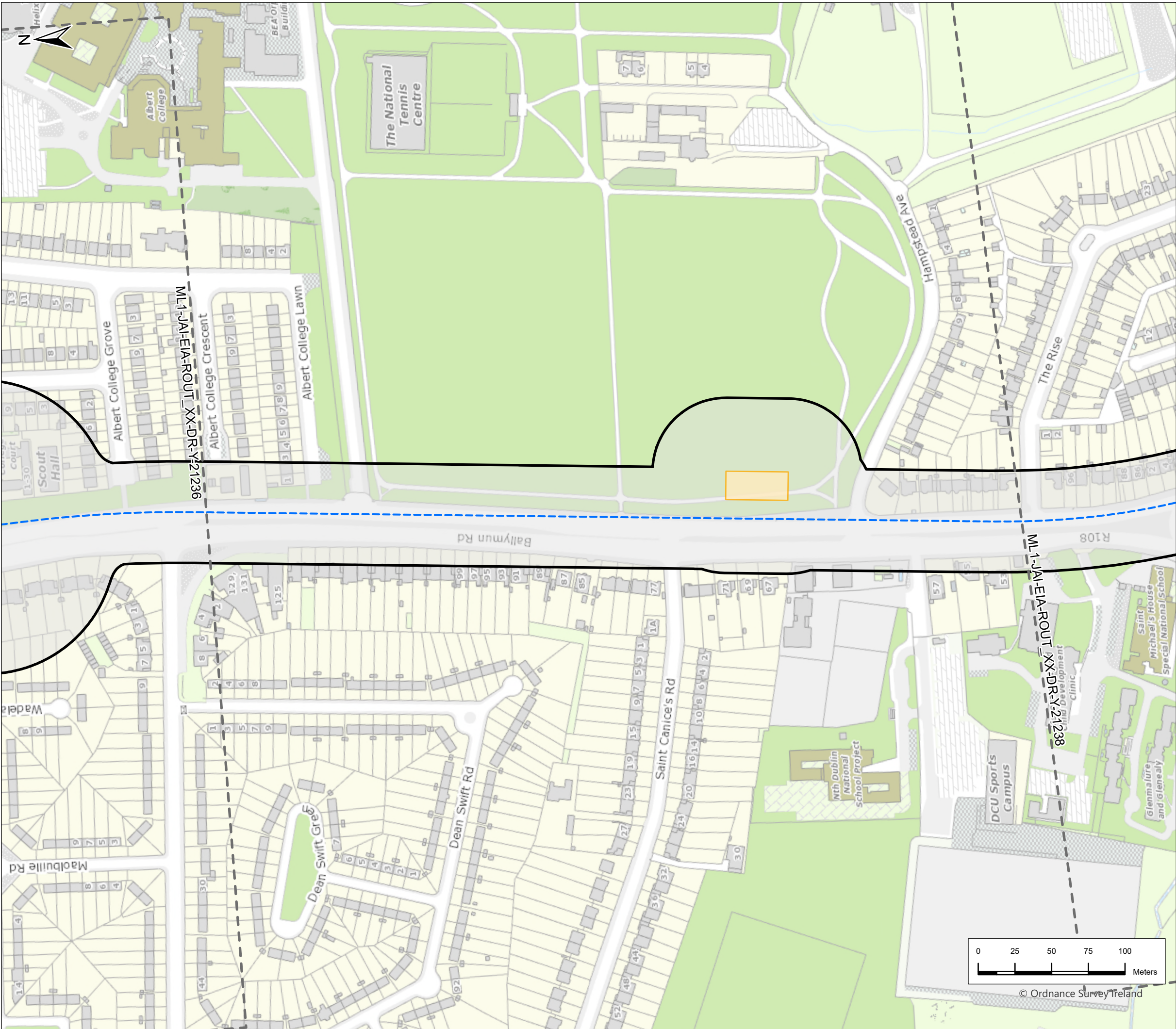
Scale @ A3	1:2,500	DO NOT SCALE
Jacobs No.	32108600	
Client No.		
Drawing No.	ML1-JAI-EIA-ROUT_XX-DR-Y-21236	Rev P01

This drawing is not to be used in whole in or part other than for the intended purpose and project as defined on this drawing. Refer to the contract for full terms and conditions.

© National Roads Authority (NRA) 1994-2022. This drawing is confidential and the copyright in it is owned by NRA. This drawing must not be either loaned, copied or otherwise reproduced in whole or in part or used for any purpose without the prior permission of NRA. Transport Infrastructure Ireland (TII) is an operational name of the National Roads Authority.

© Ordnance Survey Ireland 2022/ OSI, NMA, 273. All elevations are in metres and relate to OSI Geoid Model (OSGM02) Malin Head as defined by existing Project Control. All Co-ordinates are in Irish Transverse Mercator Grid (ITM) as defined by OSI active GPS station Tallaght College (TLLG).

Path: \\aunroe-jacobs.com\Dublin\Data\3\1\Sustainable Solutions\Metro North\11 - Mapping\Working\EIA\Drawings\CH 20 - Fig 20.16 Settlement Contours.aprx

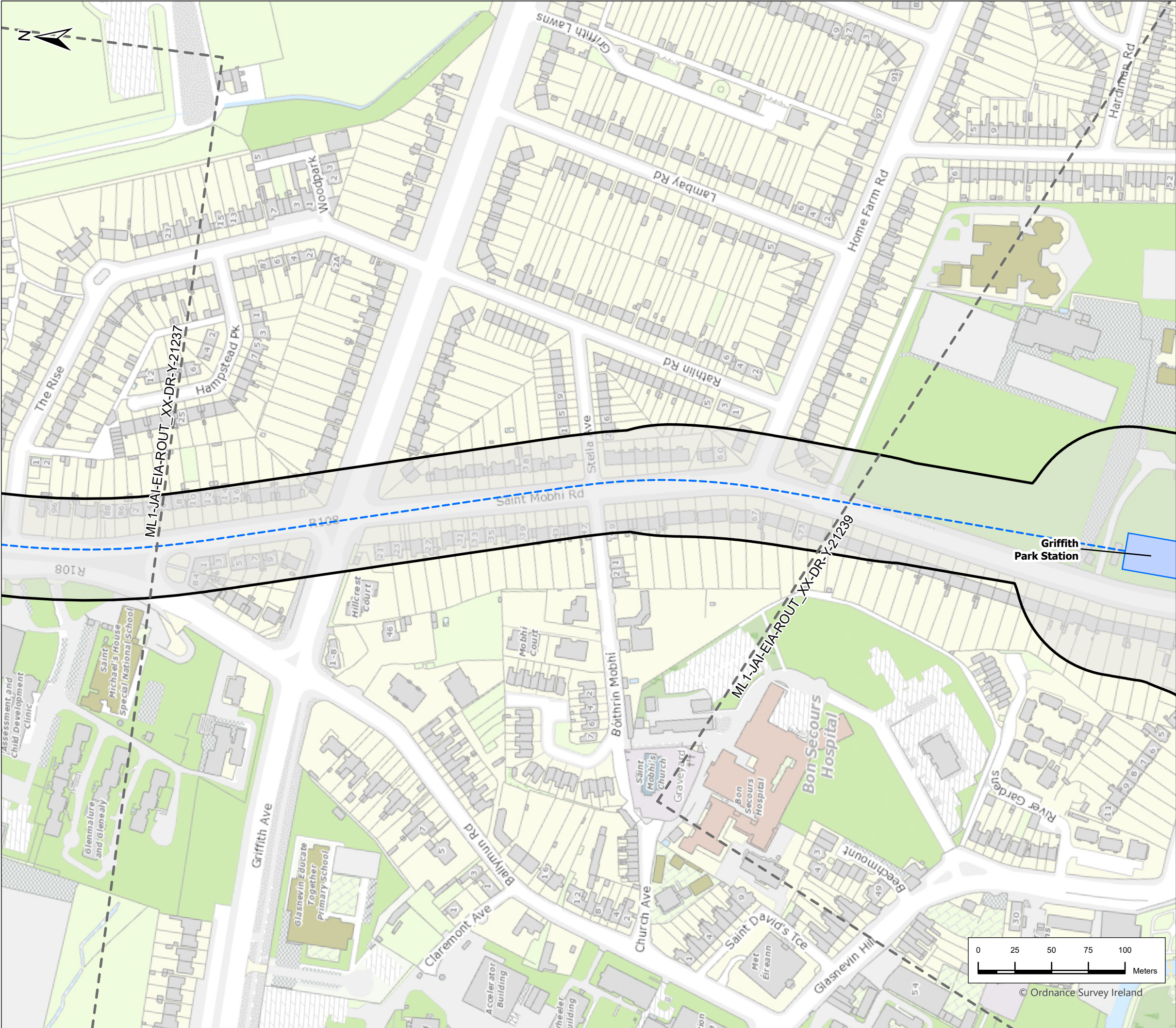


Legend

- Tunnel Centreline
- Underground Station
(Schematic only, refer to RO Application drawings for precise layout of station)
- POPS Boundary
- Albert College Park Intervention Shaft
(Schematic only, refer to RO Application drawings for precise layout)



P01	3/2/2024	First Issue	JL	AB	JK	PB
Rev.	Date	Purpose of revision	Drawn	Check'd	Rev'd	Appr'd
<div>JACOBS</div> <div>IDOM</div>						
Client <div><div>TII</div><div>Bonneagar Iompair Éireann</div><div>Transport Infrastructure Ireland</div></div>						
Project <div>METROLINK</div>						
Drawing Title <div>Property Owner Protection Scheme (POPS) Boundary Sheet 4 of 14</div>						
Drawing Status <div>First Issue</div>						
Scale @ A3		1:2,500	DO NOT SCALE			
Jacobs No.		32108600				
Client No.						
Drawing No.						Rev P01
ML1-JAI-EIA-ROUT_XX-DR-Y-21237						
This drawing is not to be used in whole or in part other than for the intended purpose and project as defined on this drawing. Refer to the contract for full terms and conditions.						



Legend

- Tunnel Centreline
- Underground Station
(Schematic only, refer to RO Application drawings for precise layout of station)
- POPS Boundary

P01	3/2/2024	First Issue	JL	AB	JK	PB
Rev.	Date	Purpose of revision	Drawn	Check'd	Rev'd	App'r'd

JACOBS
IDOM

Client
TII
Bonneagair Iompar Eireann
Transport Infrastructure Ireland

Project
METROLINK

Drawing Title
Property Owner Protection Scheme (POPS) Boundary
Sheet 5 of 14

Drawing Status
First Issue

Scale @ A3
1:2,500

JACOBS No.
32108600

Client No.

Drawing No.
ML1-JAI-EIA-ROUT_XX-DR-Y-21238

Rev
P01

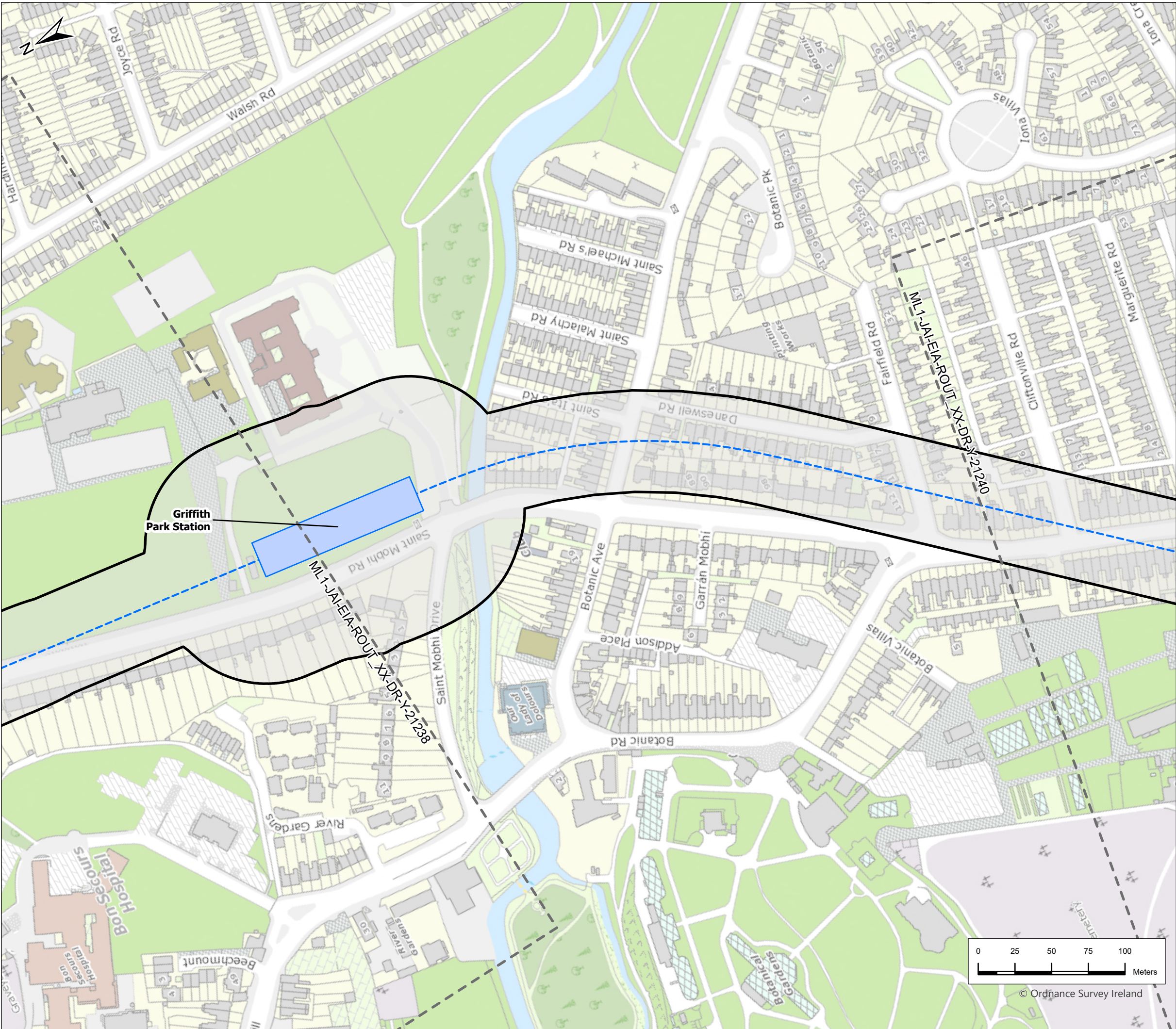
DO NOT SCALE

This drawing is not to be used in whole in or part other than for the intended purpose and project as defined on this drawing. Refer to the contract for full terms and conditions.

0255075100

Meters

© Ordnance Survey Ireland

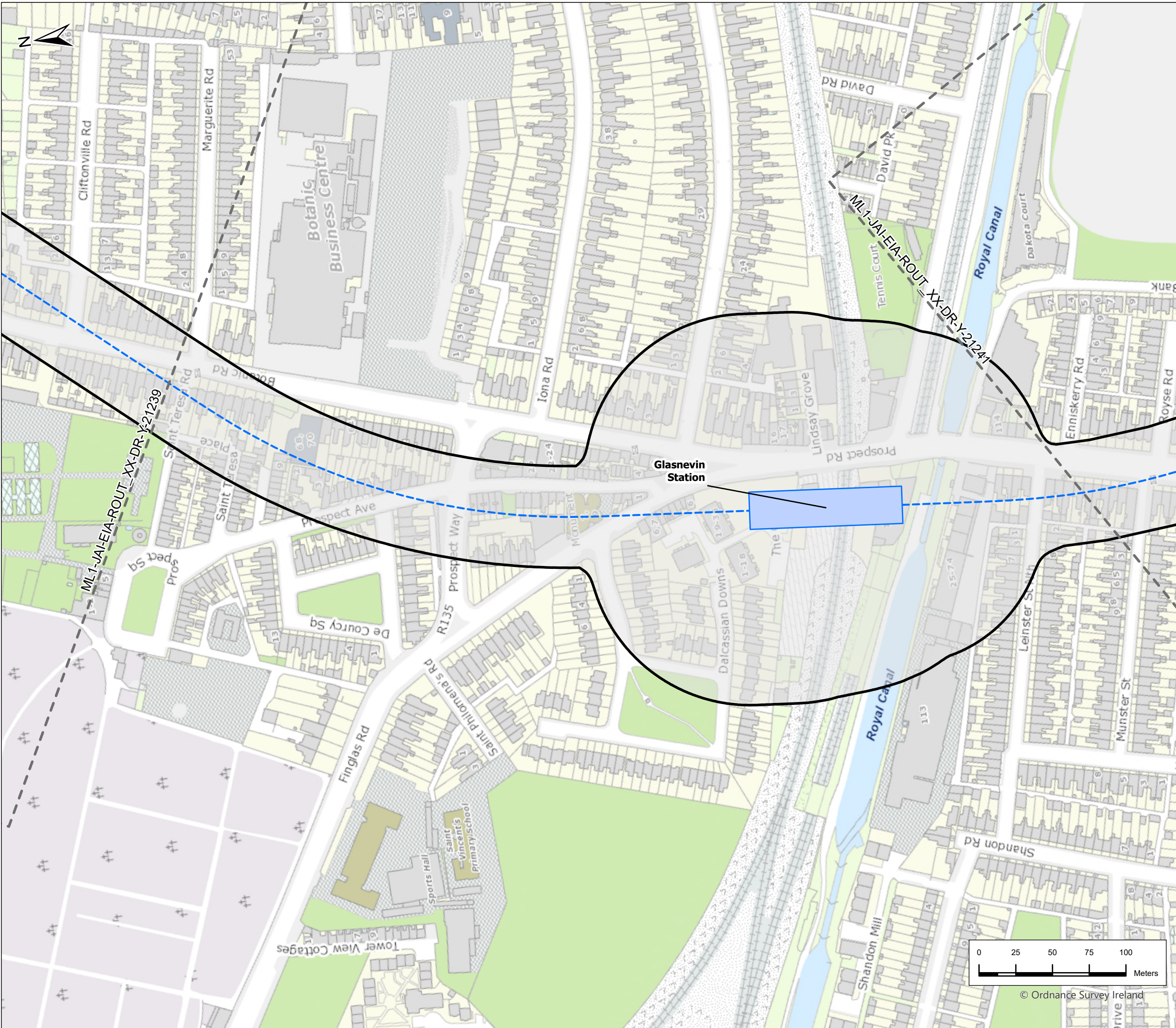


Legend

- Tunnel Centreline
- Underground Station
(Schematic only, refer to RO Application drawings for precise layout of station)
- POPS Boundary

P01	3/2/2024	First Issue	JL	AB	JK	PB
Rev.	Date	Purpose of revision	Drawn	Check'd	Rev'd	App'r'd
<div><div>JACOBS</div><div>IDOM</div></div>						
<div>Client</div> <div><div>TII</div><div>Bonneagair Iompair Éireann Transport Infrastructure Ireland</div></div>						
<div>Project</div> <div>METROLINK</div>						
<div>Drawing Title</div> <div>Property Owner Protection Scheme (POPS) Boundary Sheet 6 of 14</div>						
<div>Drawing Status</div> <div>First Issue</div>						
Scale @ A3		1:2,500	DO NOT SCALE			
Jacobs No.		32108600				
Client No.						
Drawing No.		ML1-JAI-EIA-ROUT_XX-DR-Y-21239				Rev P01
This drawing is not to be used in whole in or part other than for the intended purpose and project as defined on this drawing. Refer to the contract for full terms and conditions.						

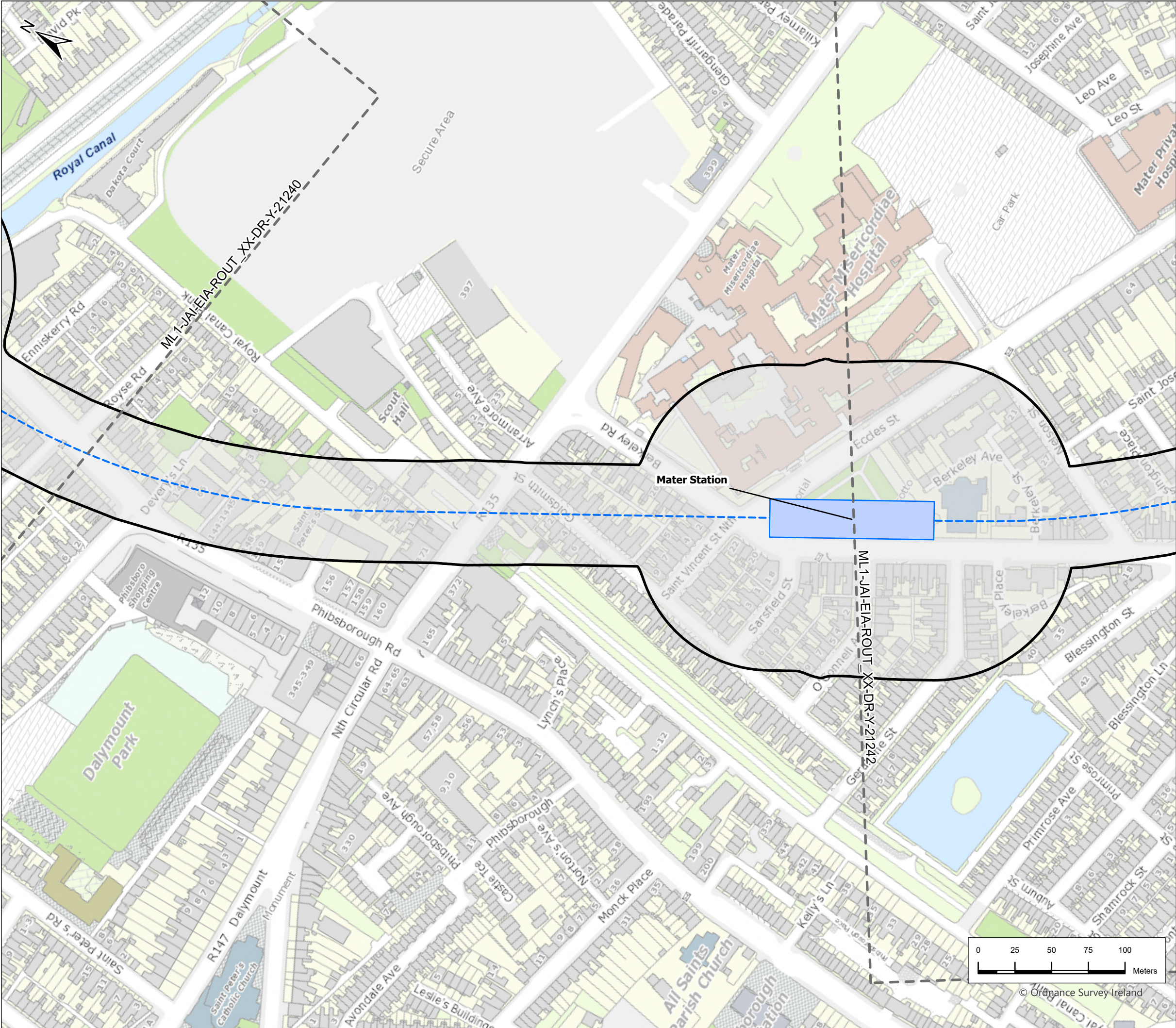
© Ordnance Survey Ireland



Legend

- Tunnel Centreline
- Underground Station
(Schematic only, refer to RO Application drawings for precise layout of station)
- POPS Boundary

P01	3/2/2024	First Issue	JL	AB	JK	PB
Rev.	Date	Purpose of revision	Drawn	Check'd	Rev'd	App'r'd
<div></div>						
<div><div>Client</div><div></div></div>						
<div><div>Project</div><div></div></div>						
<div><div>Drawing Title</div><div>Property Owner Protection Scheme (POPS) Boundary Sheet 7 of 14</div></div>						
<div><div>Drawing Status</div><div>First Issue</div></div>						
Scale @ A3		1:2,500	DO NOT SCALE			
Jacobs No.		32108600				
Client No.						
Drawing No.		ML1-JAI-EIA-ROUT_XX-DR-Y-21240				Rev P01
This drawing is not to be used in whole in or part other than for the intended purpose and project as defined on this drawing. Refer to the contract for full terms and conditions.						



Legend

- Tunnel Centreline
- Underground Station
(Schematic only, refer to RO Application drawings for precise layout of station)
- POPS Boundary

P01	3/2/2024	First Issue	JL	AB	JK	PB
Rev.	Date	Purpose of revision	Drawn	Check'd	Rev'd	App'r'd

Client

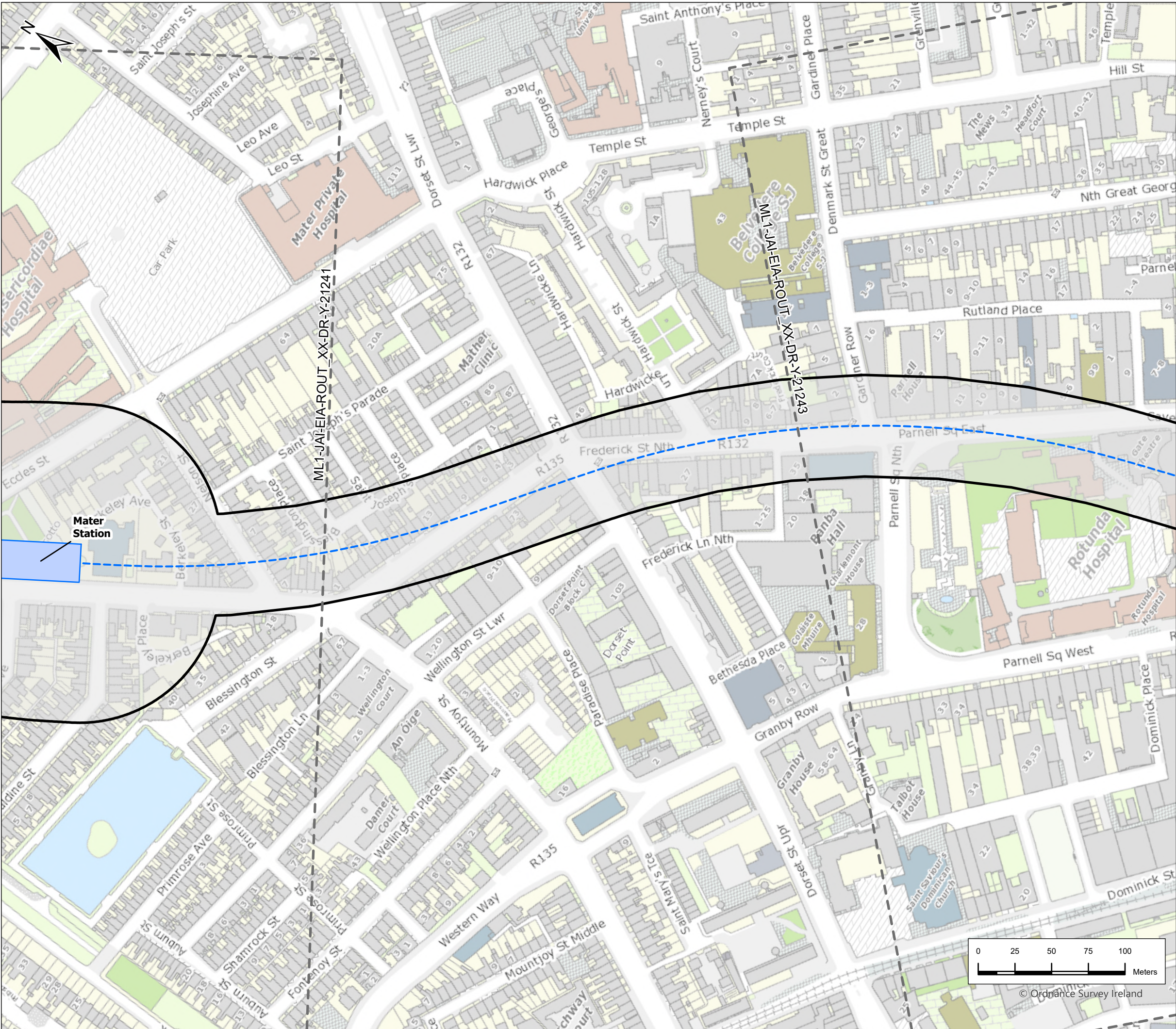
Project

Drawing Title	
Property Owner Protection Scheme (POPS) Boundary Sheet 8 of 14	
Drawing Status	
First Issue	
Scale @ A3	1:2,500
Jacobs No.	32108600
Client No.	
Drawing No.	ML1-JAI-EIA-ROUT_XX-DR-Y-21241
Rev	P01

This drawing is not to be used in whole in or part other than for the intended purpose and project as defined on this drawing. Refer to the contract for full terms and conditions.

0 25 50 75 100 Meters

© Ordnance Survey Ireland



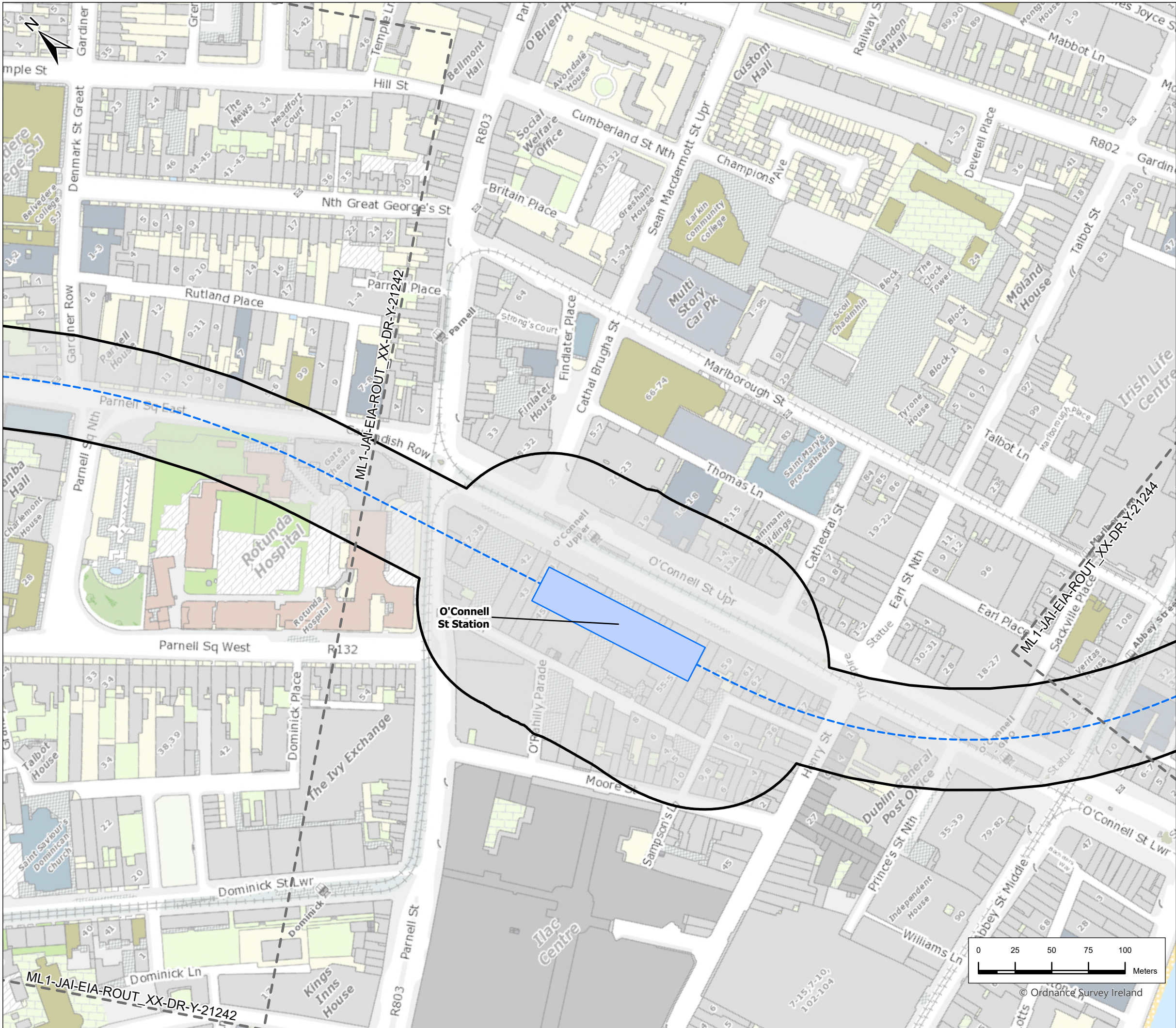
Legend

- Tunnel Centreline
- Underground Station
(Schematic only, refer to RO Application drawings for precise layout of station)
- POPS Boundary

P01	3/2/2024	First Issue	JL	AB	JK	PB
Rev.	Date	Purpose of revision	Drawn	Check'd	Rev'd	App'r'd
<div><div>JACOBS</div><div>IDOM</div></div>						
<div>Client</div> <div><div>TII</div><div>Bonneagair Iompair Éireann Transport Infrastructure Ireland</div></div>						
<div>Project</div> <div>METROLINK</div>						
<div>Drawing Title</div> <div>Property Owner Protection Scheme (POPS) Boundary Sheet 9 of 14</div>						
<div>Drawing Status</div> <div>First Issue</div>						
Scale @ A3		1:2,500	DO NOT SCALE			
Jacobs No.		32108600				
Client No.						
Drawing No.		ML1-JAI-EIA-ROUT_XX-DR-Y-21242				Rev P01
This drawing is not to be used in whole in or part other than for the intended purpose and project as defined on this drawing. Refer to the contract for full terms and conditions.						

0 25 50 75 100 Meters

© Ordnance Survey Ireland



Legend

- Tunnel Centreline
- Underground Station
(Schematic only, refer to RO Application drawings for precise layout of station)
- POPS Boundary

P01	3/2/2024	First Issue	JL	AB	JK	PB
Rev.	Date	Purpose of revision	Drawn	Check'd	Rev'd	App'r'd

Client

Project

Drawing Title

Property Owner Protection Scheme (POPS) Boundary
Sheet 10 of 14

Drawing Status

First Issue

Scale @ A3

1:2,500

DO NOT SCALE

Jacobs No.

32108600

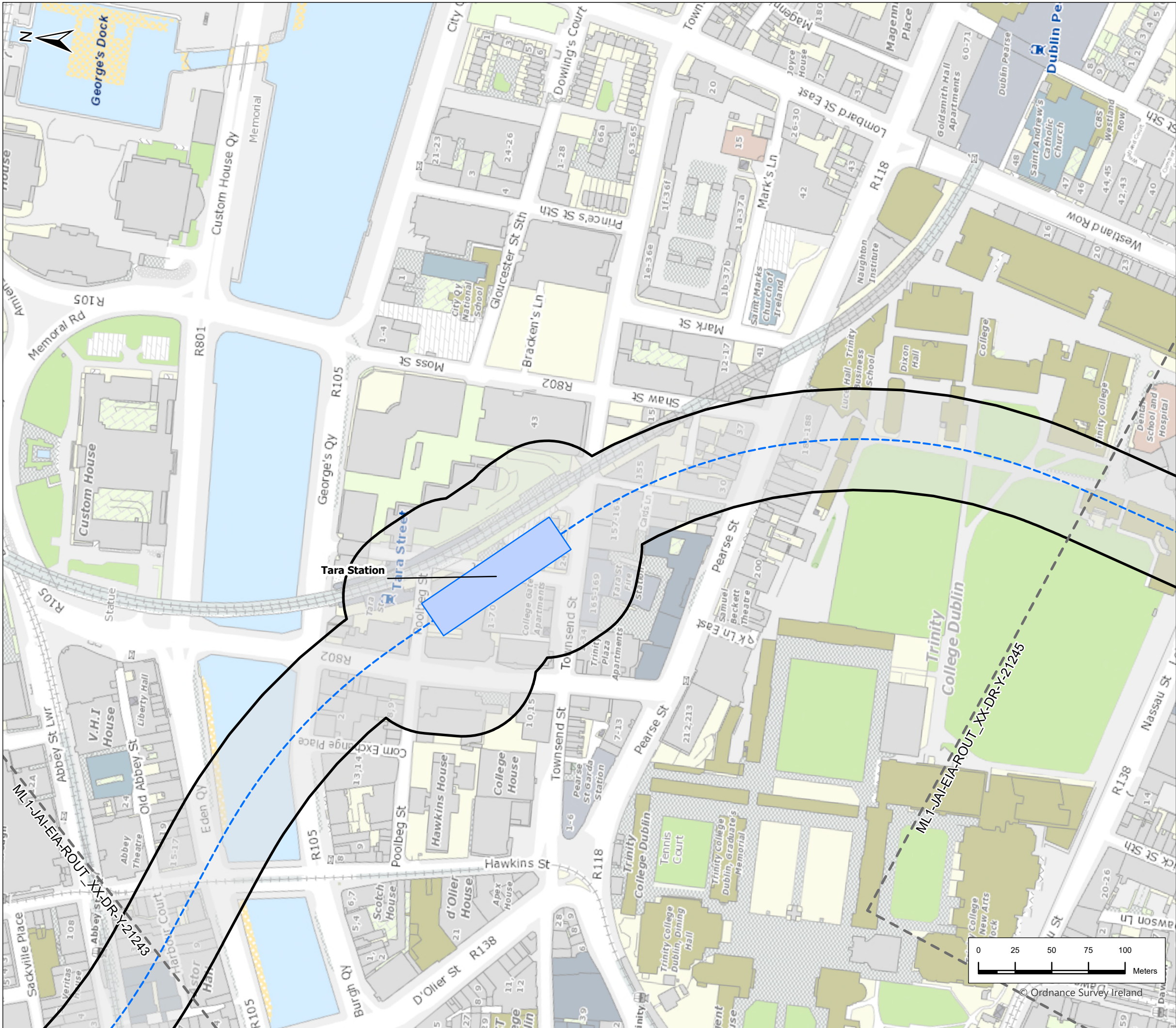
Client No.

Drawing No.

ML1-JAI-EIA-ROUT_XX-DR-Y-21243

Rev
P01

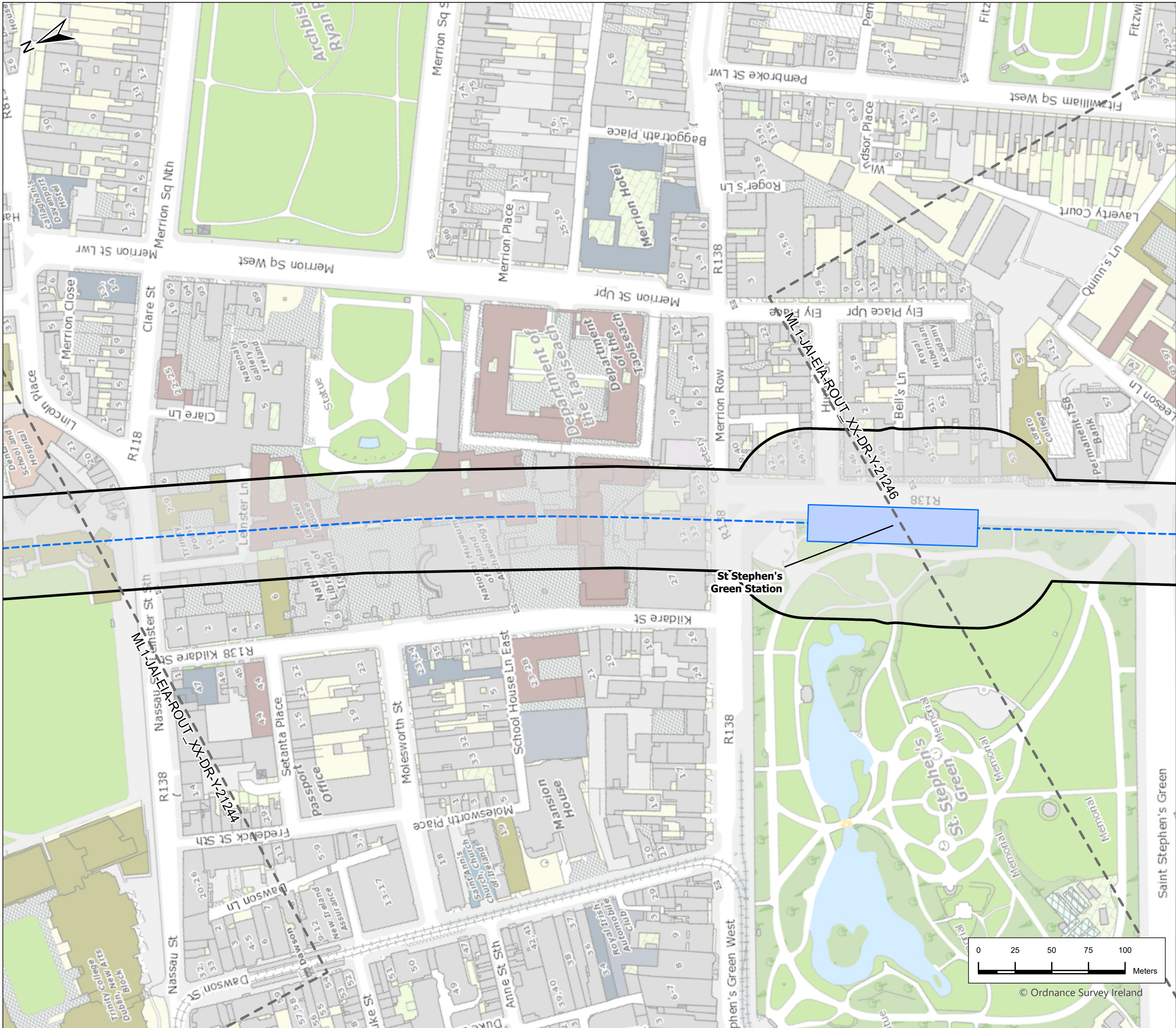
This drawing is not to be used in whole in or part other than for the intended purpose and project as defined on this drawing. Refer to the contract for full terms and conditions.



- Legend**
- Tunnel Centreline
 - Underground Station
(Schematic only, refer to RO Application drawings for precise layout of station)
 - POPS Boundary



P01	3/2/2024	First Issue	JL	AB	JK	PB
Rev.	Date	Purpose of revision	Drawn	Check'd	Rev'd	Appr'd
<div>JACOBS IDOM</div>						
<div>Client</div> <div>TII Bonneagar lompair Éireann Transport Infrastructure Ireland</div>						
<div>Project</div> <div>METROLINK</div>						
<div>Drawing Title</div> <div>Property Owner Protection Scheme (POPS) Boundary Sheet 11 of 14</div>						
<div>Drawing Status</div> <div>First Issue</div>						
Scale @ A3		1:2,500			DO NOT SCALE	
Jacobs No.		32108600				
Client No.						
<div>Drawing No.</div> <div>ML1-JAI-EIA-ROUT_XX-DR-Y-21244</div>						<div>Rev</div> <div>P01</div>
This drawing is not to be used in whole or in part other than for the intended purpose and project as defined on this drawing. Refer to the contract for full terms and conditions.						



Legend

- Tunnel Centreline
- Underground Station
(Schematic only, refer to RO Application drawings for precise layout of station)
- POPS Boundary

P01	3/2/2024	First Issue	JL	AB	JK	PB
Rev.	Date	Purpose of revision	Drawn	Check'd	Rev'd	App'r'd

Client

Project

Drawing Title

Drawing Status

Scale @ A3

Jacobs No.

Client No.

Drawing No.

Property Owner Protection Scheme (POPS) Boundary
Sheet 12 of 14

First Issue

1:2,500

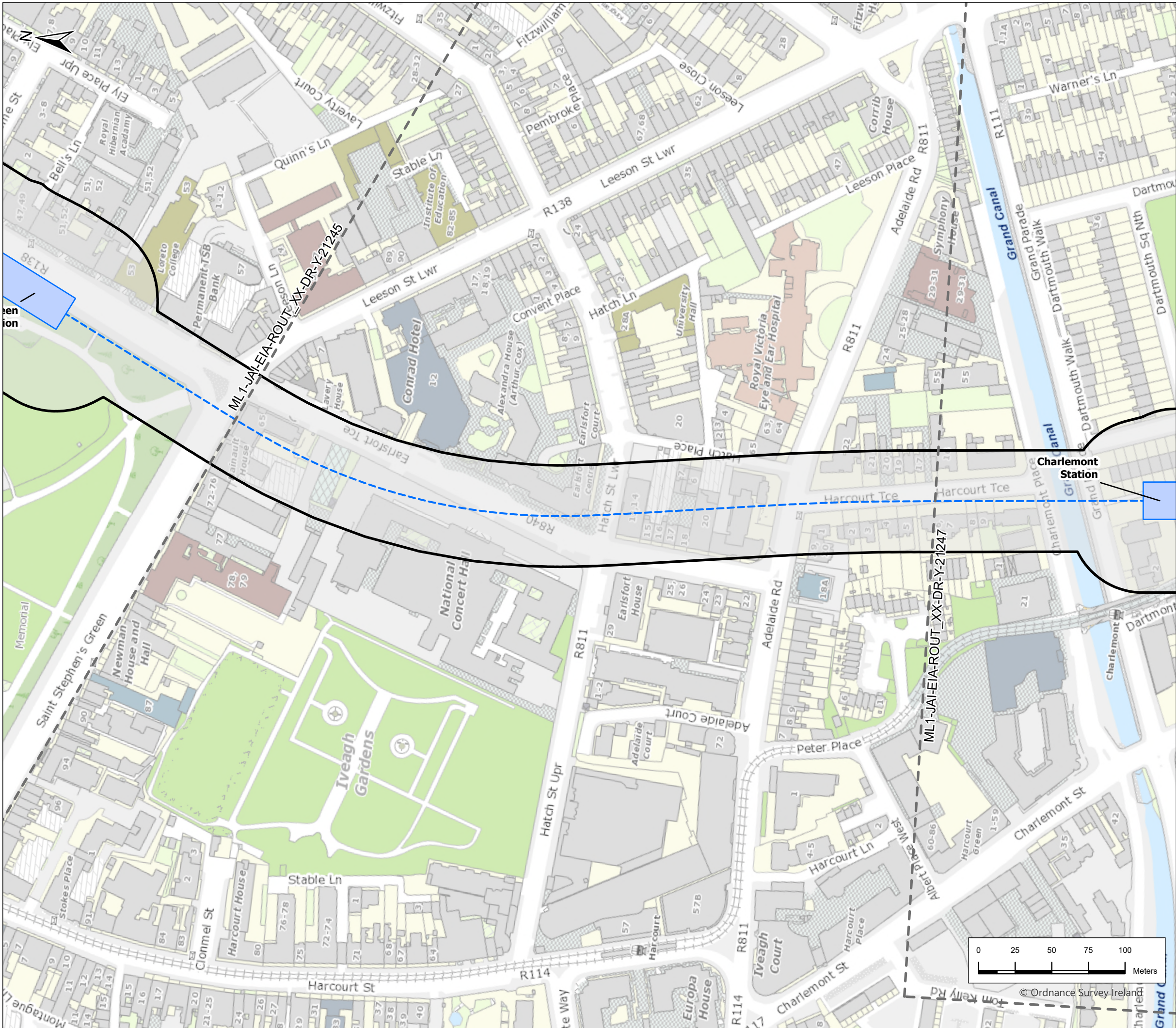
32108600

ML1-JAI-EIA-ROUT_XX-DR-Y-21245

DO NOT SCALE

Rev P01

This drawing is not to be used in whole in or part other than for the intended purpose and project as defined on this drawing. Refer to the contract for full terms and conditions.



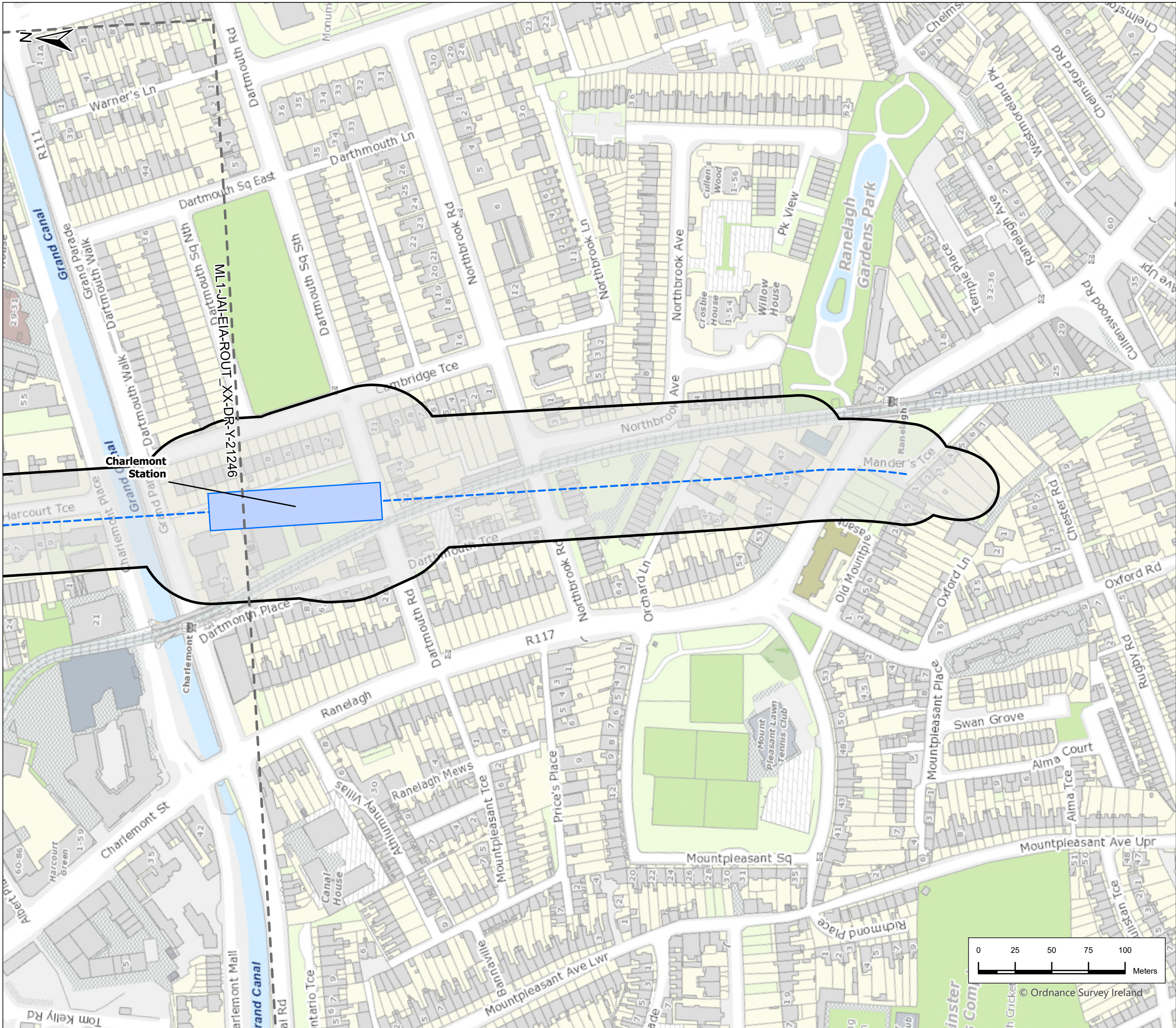
Legend

- Tunnel Centreline
- Underground Station
(Schematic only, refer to RO Application drawings for precise layout of station)
- POPS Boundary

© Ordnance Survey Ireland

P01	3/2/2024	First Issue	JL	AB	JK	PB
Rev.	Date	Purpose of revision	Drawn	Check'd	Rev'd	Appr'd
<div><div>JACOBS</div><div>IDOM</div></div>						
<div>Client</div> <div><div>TII</div><div>Bonneagair Iompair Éireann Transport Infrastructure Ireland</div></div>						
<div>Project</div> <div>METROLINK</div>						
<div>Drawing Title</div> <div>Property Owner Protection Scheme (POPS) Boundary Sheet 13 of 14</div>						
<div>Drawing Status</div> <div>First Issue</div>						
Scale @ A3		1:2,500	DO NOT SCALE			
Jacobs No.		32108600				
Client No.						
Drawing No.		ML1-JAI-EIA-ROUT_XX-DR-Y-21246	Rev		P01	
This drawing is not to be used in whole in or part other than for the intended purpose and project as defined on this drawing. Refer to the contract for full terms and conditions.						

Path: \\uonpe-jacobs.com\Dublin\Data\3\1\Sustainable Solutions\Metro North\11 - Mapping\Working\ESAR_Drawings\CH 20 - Fig 20.16 Settlement Contours.aprx



Legend

- Tunnel Centreline
- Underground Station
(Schematic only, refer to RO Application drawings for precise layout of station)
- POPS Boundary

P01	3/2/2024	First Issue	JL	AB	JK	PB
Rev.	Date	Purpose of revision	Drawn	Check'd	Rev'd	App'r'd
<div></div>						
<div><div>Client</div><div></div></div>						
<div><div>Project</div><div></div></div>						
<div><div>Drawing Title</div><div>Property Owner Protection Scheme (POPS) Boundary Sheet 14 of 14</div></div>						
<div><div>Drawing Status</div><div>First Issue</div></div>						
Scale @ A3		1:2,500	DO NOT SCALE			
Jacobs No.		32108600				
Client No.						
Drawing No.		ML1-JAI-EIA-ROUT_XX-DR-Y-21247				Rev P01
This drawing is not to be used in whole in or part other than for the intended purpose and project as defined on this drawing. Refer to the contract for full terms and conditions.						